
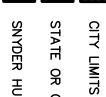
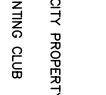





DIRECTIONS
 TAKE I-76 FROM DENVER, NORTHEAST TO DODD BRIDGE ROAD, PAST FT MORGAN
 TURN SOUTH ON DODD BRIDGE ROAD AND GO TO ROAD Q
 TURN EAST OR LEFT AND GO 2.5 MI TO START OF PROPERTY
 ** DO NOT DRIVE ON FIELDS, USE EXISTING FIELD ROADS
 ** CLOSE ALL GATES AFTER PASSING, DO NOT LEAVE GATES OPEN
 ** WHEN MAKING RESERVATIONS, INDICATE PROPERTY NUMBER AND LOCATION ON THAT PROPERTY

-  CITY LIMITS
-  STATE OR CITY PROPERTY
-  SWINGER HUNTING CLUB
-  P = PARKING LOCATIONS
-  H = BUILDINGS
-  INDICATES HUNTING AREA OR BLIND

PETE'S PLACE
 DOVES
 DUCKS
 PHEASANTS
 GEESE